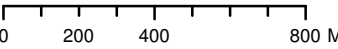



  
 Date: 26/03/2018

- Dogs Prohibited Area Schedule A
- Dogs On-Leash Area Schedule B
- Dog Exercise Area Schedule C

## Masterton Dog Control Areas

DISCLAIMER: The Masterton, Carterton, and South Wairarapa District Councils accept no responsibility for actions or projects undertaken or loss or damages incurred, by any individuals or company, or agency, using all or any of the information presented on this map. The Councils do not provide interpretation of this information or advice on how to interpret, or utilise this information. Your own independent and appropriate professional advice should be sought. The information displayed on this map may contain errors or omissions or may not have the spatial accuracy required for some purposes.

  
 Scale = 1:20,000      Drawn By: alanf




N  
 W — E  
 S  
 Date: 26/03/2018

 Dogs Prohibited

### Masterton CBD Dog Control Areas

DISCLAIMER: The Masterton, Carterton, and South Wairarapa District Councils accept no responsibility for actions or projects undertaken or loss or damages incurred, by any individuals or company, or agency, using all or any of the information presented on this map. The Councils do not provide interpretation of this information or advice on how to interpret, or utilise this information. Your own independent and appropriate professional advice should be sought. The information displayed on this map may contain errors or omissions or may not have the spatial accuracy required for some purposes.

0 25 50 100 M  
 Scale = 1:2,500 Drawn By: alantf



Date: 26/03/2018

- Recreational Trail Path
- Dog Exercise Area Schedule C

## Lansdowne Recreational Trail



DISCLAIMER: The Masterton, Carterton, and South Wairarapa District Councils accept no responsibility for actions or projects undertaken or loss or damages incurred, by any individuals or company, or agency, using all or any of the information presented on this map. The Councils do not provide interpretation of this information or advice on how to interpret, or utilise this information. Your own independent and appropriate professional advice should be sought. The information displayed on this map may contain errors or omissions or may not have the spatial accuracy required for some purposes.

Scale = 1:4,000      Drawn By: alanf



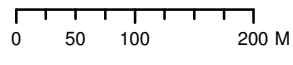

N  
 W — E  
 S

Date: 26/03/2018

 Leashed Area Schedule B  
 Dog Exercise Area Schedule C

## Castlepoint Dog Control Areas

DISCLAIMER: The Masterton, Carterton, and South Wairarapa District Councils accept no responsibility for actions or projects undertaken or loss or damages incurred, by any individuals or company, or agency, using all or any of the information presented on this map. The Councils do not provide interpretation of this information or advice on how to interpret, or utilise this information. Your own independent and appropriate professional advice should be sought. The information displayed on this map may contain errors or omissions or may not have the spatial accuracy required for some purposes.





Scale = 1:6,370      Drawn By: alanf




N  
 W — E  
 S

Date: 26/03/2018

 Leashed Area Schedule B  
 Dog Exercise Area Schedule C

## Riversdale Dog Control Areas

DISCLAIMER: The Masterton, Carterton, and South Wairarapa District Councils accept no responsibility for actions or projects undertaken or loss or damages incurred, by any individuals or company, or agency, using all or any of the information presented on this map. The Councils do not provide interpretation of this information or advice on how to interpret, or utilise this information. Your own independent and appropriate professional advice should be sought. The information displayed on this map may contain errors or omissions or may not have the spatial accuracy required for some purposes.

0 75 150 300 M  
 Scale = 1:10,000      Drawn By: alanf