




LEGEND

ZONES
















RURAL

-  Primary Production
-  Special
-  Conservation Management



















URBAN

-  Residential
-  Commercial
-  Industrial

MANAGEMENT AREAS

-  Flood Hazard Area
-  Flood Alert Area
-  Faultline Hazard Area (Surveyed)
-  Faultline Hazard Area (Mapped)
-  Faultline Hazard Area (Assumed)
-  Erosion Hazard Area
-  Foreshore Protection Area
-  Character Areas and Historic Heritage Precincts
-  Pedestrian Precinct
-  Coastal Environment Management Area
-  Opaki Special Management Area
-  Urban Water Supply Protection Areas
-  Future Development Areas
-  Airport Obstacle Limitation Surfaces
-  Air Noise Contours

SPECIAL FEATURES

-  Significant Natural Areas
-  Outstanding Landscapes
-  Outstanding Natural Features
-  Heritage Sites
-  Notable Trees
-  Tangata Whenua and Waahi Tapu Sites
-  Geological Sites
-  Archaeological Sites
-  Designations
-  Reserves / Parks
-  Urban / Rural Boundary
-  Significant Water Bodies
-  Rail Corridor
-  Railway Line
-  High Voltage Transmission Line
-  40m Coastal Contour
-  River Parcels
-  Contaminated Sites