

MASTERTON DISTRICT COUNCIL PART 11A: SPEED BYLAW SCHEDULES

SCHEDULE A1 – 10km/h

The roads or areas described in this schedule or as shown on a map referenced in this schedule are declared to have a speed limit of 10km/h.

Reference Number	Speed Limit	Description	Date Speed Limit Comes into Force	Legal Instrument	Previous Legal Instrument
		(Nil sites)			

SCHEDULE A2 – 20km/h

The roads or areas described in this schedule or as shown on a map referenced in this schedule are declared to have a speed limit of 20km/h.

Reference Number	Speed Limit	Description	Date Speed Limit Comes into Force	Legal Instrument	Previous Legal Instrument
S2/01	20km/h	Memorial Drive, from the Dixon St intersection to the south eastern end of Memorial Drive	1 September 2013	Wairarapa Consolidated Bylaw 2019	Masterton and South Wairarapa District Council Consolidated Bylaw 2012
S2/02	20km/h	All roadways, parking areas and public places contained within the Henley Lake site area bounded by Te OreOre Road, Colombo Road, the Ruamāhanga River and Waipoua River	1 September 2013	Wairarapa Consolidated Bylaw 2019	Masterton and South Wairarapa District Council Consolidated Bylaw 2012

SCHEDULE A3 – 30km/h

The roads or areas described in this schedule or as shown on a map referenced in this schedule are declared to have a speed limit of 30km/h.

Reference Number	Speed Limit	Description	Date Speed Limit Comes into Force	Legal Instrument	Previous Legal Instrument
S3/01	30km/h	All the roads within Riversdale and Castlepoint urban traffic area marked on the map "Speed Restriction Plan Masterton District" numbered MDC 1095/2020 and identified in the legend as closely populated localities or an urban traffic area having a speed limit of 30km/h	5 August 2020	Wairarapa Consolidated Bylaw 2019	Masterton and South Wairarapa District Council Consolidated Bylaw 2012
S3/02	30km/h	Queen Street, from a point 72m northeast of Bruce Street intersection to a point 32m northeast of Worksop Road intersection	5 August 2020	Wairarapa Consolidated Bylaw 2019	Masterton and South Wairarapa District Council Consolidated Bylaw 2012
S3/03	30km/h	Bruce Street, from Queen Street to Dixon Street	5 August 2020	Wairarapa Consolidated Bylaw 2019	Masterton and South Wairarapa District Council Consolidated Bylaw 2012
S3/04	30km/h	King Street, from Queen Street to SH2 Chapel Street	5 August 2020	Wairarapa Consolidated Bylaw 2019	Masterton and South Wairarapa District Council Consolidated Bylaw 2012
S3/05	30km/h	King Street Service Lane in its entirety	5 August 2020	Wairarapa Consolidated Bylaw 2019	Masterton and South Wairarapa District Council Consolidated Bylaw 2012
S3/06	30km/h	Park Street, from Queen Street to Dixon Street	5 August 2020	Wairarapa Consolidated Bylaw 2019	Masterton and South Wairarapa District Council Consolidated Bylaw 2012

Reference Number	Speed Limit	Description	Date Speed Limit Comes into Force	Legal Instrument	Previous Legal Instrument
S3/07	30km/h	Lincoln Road, from Queen Street to SH2 Chapel Street	5 August 2020	Wairarapa Consolidated Bylaw 2019	Masterton and South Wairarapa District Council Consolidated Bylaw 2012
S3/08	30km/h	Church Street, from Queen Street to Dixon Street	5 August 2020	Wairarapa Consolidated Bylaw 2019	Masterton and South Wairarapa District Council Consolidated Bylaw 2012
S3/09	30km/h	Church Street Service Lane in its entirety	5 August 2020	Wairarapa Consolidated Bylaw 2019	Masterton and South Wairarapa District Council Consolidated Bylaw 2012
S3/10	30km/h	Perry Street, from Queen Street to SH2 Chapel Street	5 August 2020	Wairarapa Consolidated Bylaw 2019	Masterton and South Wairarapa District Council Consolidated Bylaw 2012
S3/11	30km/h	Cricket Street in its entirety, from Dixon Street to Dixon Street.	5 August 2020	Wairarapa Consolidated Bylaw 2019	Masterton and South Wairarapa District Council Consolidated Bylaw 2012
S3/12	30km/h	Bannister Street, from Queen Street to Dixon Street	5 August 2020	Wairarapa Consolidated Bylaw 2019	Masterton and South Wairarapa District Council Consolidated Bylaw 2012
S3/13	30km/h	Jackson Street, from Queen Street to SH2 Chapel Street	5 August 2020	Wairarapa Consolidated Bylaw 2019	Masterton and South Wairarapa District Council Consolidated Bylaw 2012
S3/14	30km/h	Queen Street, from Crayne Street Intersection to High Street (Kuripuni CBD)	5 August 2020	Wairarapa Consolidated Bylaw 2019	Masterton and South Wairarapa District Council Consolidated Bylaw 2012
S3/15	30km/h	First Street, from SH2 Opaki Road to Cooper Street	5 August 2020	Wairarapa Consolidated Bylaw 2019	Masterton and South Wairarapa District Council Consolidated Bylaw 2012

SCHEDULE A4 – 40km/h

The roads or areas described in this schedule or as shown on a map referenced in this schedule are declared to have a speed limit of 40km/h.



Reference Number	Speed Limit	Description	Date Speed Limit Comes into Force	Legal Instrument	Previous Legal Instrument
S4/01	40km/h	Intermediate Street, from a point 38m northwest of the Intersection with SH2 High Street to a point 40m northeast of the Pownall/York Street intersection	5 August 2020	Wairarapa Consolidated Bylaw 2019	Masterton and South Wairarapa District Council Consolidated Bylaw 2012
S4/02	40km/h	Lowes Place in its entirety	5 August 2020	Wairarapa Consolidated Bylaw 2019	Masterton and South Wairarapa District Council Consolidated Bylaw 2012
S4/03	40km/h	Daniell Street in its entirety	5 August 2020	Wairarapa Consolidated Bylaw 2019	Masterton and South Wairarapa District Council Consolidated Bylaw 2012
S4/04	40km/h	Cole Street, from a point 40m northwest of the Pownall Street intersection to a point 20m northeast of Essex Street intersection	5 August 2020	Wairarapa Consolidated Bylaw 2019	Masterton and South Wairarapa District Council Consolidated Bylaw 2012
S4/05	40km/h	Kummer Crescent, in its entirety	5 August 2020	Wairarapa Consolidated Bylaw 2019	Masterton and South Wairarapa District Council Consolidated Bylaw 2012

SCHEDULE A5 – 50km/h

The roads or areas described in this schedule or as shown on a map referenced in this schedule are declared to be urban traffic areas that have a speed limit of 50km/h, except for those roads or areas that are:

- a. Described as having a different speed limit in the appropriate schedule of this Bylaw; or
- Shown on a map as having a different speed limit, as referenced in the appropriate schedule of this Bylaw.

Reference Number	Speed Limit	Description	Date Speed Limit Comes into Force	Legal Instrument	Previous Legal Instrument
S5/01	50km/h	All the roads within the area marked on the map "Speed Restriction Plan Masterton District" numbered MDC 1095/2020 and identified in the legend as closely populated localities or an urban traffic area having a speed limit of 50km/h, except for State Highways and those roads or areas marked on the said map and identified in the legend as having a different speed limit, as referenced in the appropriate schedule of this Bylaw	1 September 2013	Wairarapa Consolidated Bylaw 2019	Masterton and South Wairarapa District Council Consolidated Bylaw 2012
S5/02	50km/h	Masterton Castlepoint Road, from a point 90m north of Otahome Road intersection to a point 66m south of Otahome Road intersection	5 August 2020	Wairarapa Consolidated Bylaw 2019	Masterton and South Wairarapa District Council Consolidated Bylaw 2012
S5/03	50km/h	Mace Street in its entirety (Tauweru Township)	5 August 2020	Wairarapa Consolidated Bylaw 2019	Masterton and South Wairarapa District Council Consolidated Bylaw 2012
S5/04	50km/h	Duncan Street in its entirety (Tauweru Township)	5 August 2020	Wairarapa Consolidated Bylaw 2019	Masterton and South Wairarapa District Council Consolidated Bylaw 2012

Reference Number	Speed Limit	Description	Date Speed Limit Comes into Force	Legal Instrument	Previous Legal Instrument
S5/05	50km/h	Old Main Road in its entirety (Tauweru Township)	5 August 2020	Wairarapa Consolidated Bylaw 2019	Masterton and South Wairarapa District Council Consolidated Bylaw 2012
S5/06	50km/h	Gilligan Street in its entirety (Tauweru Township)	5 August 2020	Wairarapa Consolidated Bylaw 2019	Masterton and South Wairarapa District Council Consolidated Bylaw 2012
S5/07	50km/h	Masterton Castlepoint Road, before Castlepoint township, route position 61.500 to 61.650 (150m)	5 August 2020	Wairarapa Consolidated Bylaw 2019	Masterton and South Wairarapa District Council Consolidated Bylaw 2012

SCHEDULE A6 – 60km/h

The roads or areas described in this schedule or as shown on a map referenced in this schedule are declared to have a speed limit of 60km/h.

Reference Number	Speed Limit	Description	Date Speed Limit Comes into Force	Legal Instrument	Previous Legal Instrument
S6/01	60km/h	Upper Waingawa Road, Unsealed section, 1.47km northwest of the intersection with Falloon Settlement Road to end of road	5 August 2020	Wairarapa Consolidated Bylaw 2019	Masterton and South Wairarapa District Council Consolidated Bylaw 2012
S6/02	60km/h	South Road from the South Belt intersection, to the south-western end of South Road	5 August 2020	Wairarapa Consolidated Bylaw 2019	Masterton and South Wairarapa District Council Consolidated Bylaw 2012
S6/03	60km/h	Te OreOre Road from a point 240m south east of Gordon Street to a point 135m east of the Te OreOre Road - Bideford Road intersection	5 August 2020	Wairarapa Consolidated Bylaw 2019	Masterton and South Wairarapa District Council Consolidated Bylaw 2012

SCHEDULE A7 – 70km/h

The roads or areas described in this schedule or as shown on a map referenced in this schedule are declared to have a speed limit of 70km/h.



Reference Number	Speed Limit	Description	Date Speed Limit Comes into Force	Legal Instrument	Previous Legal Instrument
S7/01	70km/h	Willow Park Drive, from the State Highway 2 intersection to the north-eastern end of Willow Park Drive	1 September 2013	Wairarapa Consolidated Bylaw 2019	Masterton and South Wairarapa District Council Consolidated Bylaw 2012
S7/02	70km/h	Ngaumutawa Road from a point 360m northeast of the intersection with Upper Plain Road to the intersection with Akura Road	1 September 2013	Wairarapa Consolidated Bylaw 2019	Masterton and South Wairarapa District Council Consolidated Bylaw 2012
S7/03	70km/h	Akura Road from the intersection with Ngaumutawa Road for a distance of 500m measured in a northwesterly direction	1 September 2013	Wairarapa Consolidated Bylaw 2019	Masterton and South Wairarapa District Council Consolidated Bylaw 2012
S7/05	70km/h	High Street from a point 320m west of South Belt to the northeastern abutment of the Waingawa River Bridge	1 September 2013	Wairarapa Consolidated Bylaw 2019	Masterton and South Wairarapa District Council Consolidated Bylaw 2012

SCHEDULE A8 – 80km/h



The roads or areas described in this schedule or as shown on a map referenced in this schedule are declared to have a speed limit of 80km/h.

Reference Number	Speed Limit	Description	Date Speed Limit Comes into Force	Legal Instrument	Previous Legal Instrument
S8/01	80km/h	Gordon Street from a point 475 metres measured north-easterly from the Roberts Road intersection to the north-eastern end of the road	1 September 2013	Wairarapa Consolidated Bylaw 2019	Masterton and South Wairarapa District Council Consolidated Bylaw 2012
S8/03	80km/h	Upper Plain Road from a point 70 metres measured north-westerly from the Kibblewhite Road intersection to a point 1400 metres, measured north-westerly from Kibblewhite Road	1 September 2013	Wairarapa Consolidated Bylaw 2019	Masterton and South Wairarapa District Council Consolidated Bylaw 2012
S8/04	80km/h	Ngaumutawa Road from the intersection with Upper Manaia Road to a point 45m southwest of the intersection with Cornwall Street	1 September 2013	Wairarapa Consolidated Bylaw 2019	Masterton and South Wairarapa District Council Consolidated Bylaw 2012
S8/05	80km/h	Te Whiti Road from a point 90m south of the intersection with River Road to a point 500m southwest from the intersection with Homebush Road	1 September 2013	Wairarapa Consolidated Bylaw 2019	Masterton and South Wairarapa District Council Consolidated Bylaw 2012
S8/07	80km/h	Boundary Road in its entirety from the intersection with Upper Manaia Road to the intersection with West Bush Road	1 September 2013	Wairarapa Consolidated Bylaw 2019	Masterton and South Wairarapa District Council Consolidated Bylaw 2012
S8/08	80km/h	Donalds Road in its entirety from the intersection with Boundary Road to the intersection with West Bush Road	1 September 2013	Wairarapa Consolidated Bylaw 2019	Masterton and South Wairarapa District Council Consolidated Bylaw 2012
	80km/h	Chamberlain Road from a point 480m southwest of the intersection with Upper Plain Road to the	1 September 2013	Wairarapa Consolidated Bylaw 2019	Masterton and South Wairarapa District Council

Reference Number	Speed Limit	Description	Date Speed Limit Comes into Force	Legal Instrument	Previous Legal Instrument
		intersection with West Bush Road			Consolidated Bylaw 2012
S8/10	80km/h	Lees Pakaraka Road in its entirety from the intersection with Masterton Stronvar Road to the intersection with Te Whiti Road	1 September 2013	Wairarapa Consolidated Bylaw 2019	Masterton and South Wairarapa District Council Consolidated Bylaw 2012
S8/11	80km/h	Tararua Drive in its entirety	5 August 2020	Wairarapa Consolidated Bylaw 2019	Masterton and South Wairarapa District Council Consolidated Bylaw 2012
S8/12	80km/h	Evans Road in its entirety	5 August 2020	Wairarapa Consolidated Bylaw 2019	Masterton and South Wairarapa District Council Consolidated Bylaw 2012
S8/13	80km/h	Skeets Road in its entirety	5 August 2020	Wairarapa Consolidated Bylaw 2019	Masterton and South Wairarapa District Council Consolidated Bylaw 2012
S8/14	80km/h	West Bush Road in its entirety from the intersection with Ngaumutawa Road to the intersection with Skeets Road	5 August 2020	Wairarapa Consolidated Bylaw 2019	Masterton and South Wairarapa District Council Consolidated Bylaw 2012
S8/15	80km/h	Totara Park Drive in its entirety	5 August 2020	Wairarapa Consolidated Bylaw 2019	Masterton and South Wairarapa District Council Consolidated Bylaw 2012
S8/16	80km/h	Upper Manaia Road in its entirety	5 August 2020	Wairarapa Consolidated Bylaw 2019	Masterton and South Wairarapa District Council Consolidated Bylaw 2012
S8/17	80km/h	Masterton Castlepoint Road from a point 30m northwest of the intersection with Mace Street to a point 600m northeast of the intersection with Te Parae Road	5 August 2020	Wairarapa Consolidated Bylaw 2019	Masterton and South Wairarapa District Council Consolidated Bylaw 2012

SCHEDULE A9 – 90km/h

The roads or areas described in this schedule or as shown on a map referenced in this schedule are declared to have a speed limit of 90km/h.

Reference Number	Speed Limit	Description	Date Speed Limit Comes into Force	Legal Instrument	Previous Legal Instrument
		(Nil sites)			

SCHEDULE A10 – 100km/h

The roads or areas described in this schedule or as shown on a map referenced in this schedule are declared to have a speed limit of 100km/h.

Reference Number	Speed Limit	Description	Date Speed Limit Comes into Force	Legal Instrument	Previous Legal Instrument
S10/01	100km/h	<p>All Masterton District Council roads outside an urban traffic area listed in schedule 5 have a speed limit of 100km/h except for roads or areas which are:</p> <ul style="list-style-type: none"> a) Described as having a different speed limit in the appropriate schedule of this Bylaw; or b) Shown on a map as having a different speed limit as referenced in the appropriate schedule of this Bylaw. 	1 September 2013	Wairarapa Consolidated Bylaw 2019	Masterton and South Wairarapa District Council Consolidated Bylaw 2012

SCHEDULE A11 – Variable Speed Limits

The roads or areas described in this schedule or as shown on a map referenced in this schedule are declared to have a variable speed limit as specified in this schedule.

Reference Number	Speed Limit	Description	Date Speed Limit Comes into Force	Legal Instrument	Previous Legal Instrument
S11/01	40km/h Variable	Upper Plain Road (Fernridge School) from a point 1000m northwest of the intersection Kibblewhite Road to a point 530m southeast of the intersection Evans Road	5 August 2020	Wairarapa Consolidated Bylaw 2019	Masterton and South Wairarapa District Council Consolidated Bylaw 2012
S11/02	40km/h Variable	Ngaumutawa Road (Solway School) from a point 67m south of the intersection Upper Manaia Road to a point 130m north of the intersection SH2, High Street	5 August 2020	Wairarapa Consolidated Bylaw 2019	Masterton and South Wairarapa District Council Consolidated Bylaw 2012
S11/03	40km/h Variable	Johnstone Street (childcare and Makora College) from a point 140m southwest of the intersection on Colombo Road to a point 50m southeast of the intersection with River Road. Including 345m of Makora Road southwest of the intersection of Johnstone Street	5 August 2020	Wairarapa Consolidated Bylaw 2019	Masterton and South Wairarapa District Council Consolidated Bylaw 2012
S11/04	40km/h Variable	South Road (Masterton Primary School), from a point 25m northeast of the intersection Short Street to a point 90m northeast of the intersection with Millard Ave	5 August 2020	Wairarapa Consolidated Bylaw 2019	Masterton and South Wairarapa District Council Consolidated Bylaw 2012
S11/05	40km/h Variable	Te OreOre Road (Lakeview School) from a point 60m northwest of the intersection Colombo Road to a point 85m southeast of the	5 August 2020	Wairarapa Consolidated Bylaw 2019	Masterton and South Wairarapa District Council Consolidated Bylaw 2012

Reference Number	Speed Limit	Description	Date Speed Limit Comes into Force	Legal Instrument	Previous Legal Instrument
		intersection with Churchill Ave			
S11/06	40km/h Variable	Colombo Road (Lakeview School) from the intersection with Te OreOre Road to a point 250m southwest of intersection with Te OreOre Road	5 August 2020	Wairarapa Consolidated Bylaw 2019	Masterton and South Wairarapa District Council Consolidated Bylaw 2012
S11/07	40km/h Variable	Langdale Road north (5.940m) and south (6.520m) of the school, total distance 580m	5 August 2020	Wairarapa Consolidated Bylaw 2019	Masterton and South Wairarapa District Council Consolidated Bylaw 2012

SCHEDULE A12 – Holiday Speed Limits

The roads or areas described in this schedule or as shown on a map referenced in this schedule are declared to have a holiday speed limit as specified in this schedule.

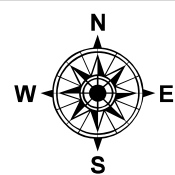
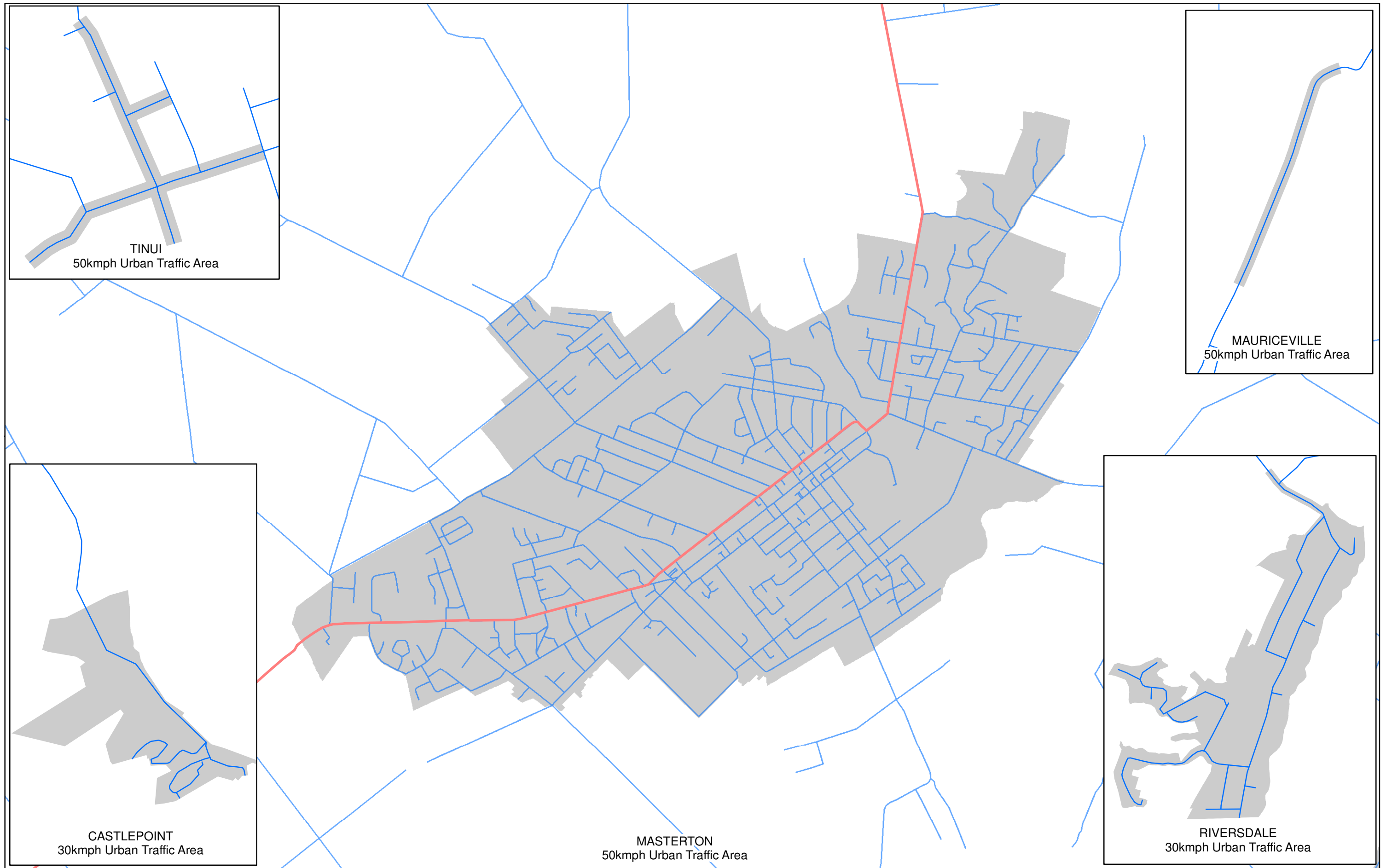
Reference Number	Speed Limit	Description	Date Speed Limit Comes into Force	Legal Instrument	Previous Legal Instrument
		(Nil sites)			

SCHEDULE A13 – Minimum Speed Limits

The roads or areas described in this schedule or as shown on a map referenced in this schedule are declared to have a minimum speed limit as specified in this schedule.

Reference Number	Speed Limit	Description	Date Speed Limit Comes into Force	Legal Instrument	Previous Legal Instrument
		(Nil sites)			

MAP SHOWING SPEED LIMITS - SCHEDULE A



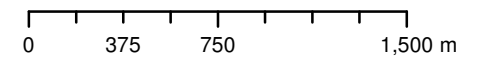
- State_Highway_2
- Roads
- Urban_Speed_Areas

**Speed Restriction Plan Masterton District
MDC 1095/2020**

DISCLAIMER: The Masterton District Council accepts no responsibility for actions or projects undertaken or loss or damages incurred, by any individuals or company, or agency, using all or any of the information presented on this map.

The Masterton District Council does not provide interpretation of this information or advice on how to interpret, or utilise this information.

Your own independent and appropriate professional advice should be sought. The information displayed on this map may contain errors or omissions or may not have the spatial accuracy required for some purposes.



Scale = 1:30,000
Date: 9/11/2021